



Town of Watertown Connecticut
Conservation Commission/ Inland Wetland Agency
Watertown Municipal Center
61 Echo Lake Road
Watertown, CT 06795
(860) 945-5266
www.watertownct.org

**Conservation Commission / Inland Wetland Agency
Town of Watertown, Connecticut**

Application for Permit

Permit Application Number: 2026-02

Property location: 30 Bussemey Ave

INSTRUCTIONS

All applicants must complete Section 1 of this application form for preliminary review. If the Agency determines that the activity described constitutes a significant activity in accordance with the definition provided in Section 2.1 of the Regulations, then a public hearing shall be scheduled, and additional information requested. In addition to the information supplied in Section 1, the applicant may submit any other supporting documents or facts which may assist the commission in its evaluation of the proposal. Incomplete applications will be rejected by the commission.

1. Name of Applicant: TFF Services LLC - Tyler Falcone
Business or Home Address: 950 Pearl Lake Rd
Waterbury, CT 06706
Telephone #: 203-982-0978 Mobile#: _____
Email: TFF Services LLC @ gmail.com

2. Applicant's Interest in Land:
 Owner Lessee Contract Purchases Other - Please Describe
Contractor
Doing Job

3. Name of Property Owner: Tina Whiteway
Address: 30 Bussemey Ave
Telephone #: _____ Mobile 860-605-8082
Email: Harley265 @ gmail.com

4. Name of Authorized Agent: Tyler Falcone - TFF Services LLC
Address: 950 Pearl Lake Rd
Waterbury, CT 06706
Telephone #: _____ Mobile 203-982-0978
Email: TFFSERVICESLLC@gmail.com

5. Property owner's consent to the activities proposed in this application:
[Signature] Date: 2/3/2024

6. Geographical Location of subject property:
64

A. Attach a vicinity map prepared at a scale of one-inch equals 1,000 feet, or larger, which is of sufficient detail to allow identification of the property on the Inland Wetlands and Water Courses Map, Town of Watertown, Connecticut.

B. Is the property located within 500 feet of any adjoining town or city boundary?
Yes or (No)

If yes, identify municipalities:

Bethlehem Middlebury Morris Thomaston Waterbury Woodbury

7. Purpose and Description of the Proposed Activities, Use or Operation.

A. List below or attach a narrative describing the proposal including area computations of all wetlands, watercourses, and upland review areas to be altered; type and volume of material to be deposited or removed, separating distances between proposed regulated activities and wetlands and/or top of bank of any watercourses. Attach a site development plan.

Haul in 1-2 Triaxle Dump truck loads of boulders
To be placed and stacked on the eroding edge/section
of property bordering the water to help prevent/stop
further erosion of the property

B. Provide a narrative describing the alternatives to the proposal which have been considered, and state why these alternatives were rejected in favor of the requested activity. Attach drawings or diagrams which show the alternatives considered.

N/A

C. Steps taken to avoid or minimize impacts to wetlands and upland review area.

N/A

D. List any mitigation or enhancement measures if avoidance is not possible.

N/A

E. Provide a report from a qualified soil scientist.

F. Describe the proposed erosion and sediment control plan.

using Boulders to Further Prevent Erosion

PLEASE ANSWER THE FOLLOWING STATEMENTS

8. The applicant shall certify the following information by circling the appropriate word(s).

A. Traffic attributable to the completed project on the site (will/will not) use streets within an adjoining municipality to enter the site. YES OR **NO**

B. Sewer or water drainage from the project site (will/will not) flow through and impact the sewage or drainage system of another municipality. YES OR **NO**

C. Water run-off from the improved site (will/ will not) impact streets or other municipal or private property within another municipality. YES OR **NO**

9. Complete the following section if the purpose of this application is to transfer, amend/ modify a previously issued permit:

A. Name of current permittee: Tyler Falcone

B. Agency number of existing permit: 0

C. Initiation date of existing permit: N/A

D. Expiration date of existing permit: N/A

10. Complete the attached D.E.E.P. reporting form.

11. The undersigned hereby consents to necessary and proper inspections of above referenced property by members or agents of the Inland Wetlands Agency at reasonable times, both before and after the permit in question has been acted upon by the Agency.




Signature of Property Owner

2/3/2026

Date:

12. The undersigned attest that the information supplied in the completed application is accurate, to the best of his or her knowledge and belief and is aware of the penalties for obtaining a permit through deception, inaccurate or misleading information.



Signature of Applicant

2-3-2026

Date:

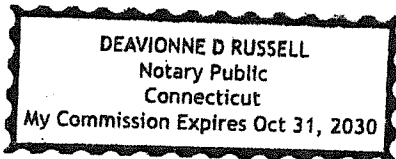
AFFIDAVIT

I, Tyler Fabone of, TFF Services LLC hereby depose and

say:

1. That I am over the age of 18 and believe in the obligation of an oath;
2. That I am the Owner of TFF Services LLC.
3. That I have an application pending before the Conservation Commission/ Inland Wetlands Agency which is subject to Section 9.4.a. to 9.4.i. of the Watertown Inland Wetlands and Watercourses Regulations concerning the posting of public hearing notices;
4. That I have fully complied with the regulation concerning posting of public hearing notices.

Subscribed and sworn to before me, this 3 day of FEBRUARY, 2020.



Deavionne D Russell

Commissioner of the Superior Court
Notary Public
My Commission Expires:

Inland Wetland Fee Schedule

Residential uses means activities carried out on property developed for permanent housing or being developed to be occupied by permanent housing.

Commercial and industrial uses means activities carried out on property developed for industry, commerce, trade, recreation or business or being developed to be occupied for such purposes, for profit or nonprofit.

An additional \$60.00 State fee must be added to all application costs per Public Act 92-235 Section (4) enacted by the Connecticut State Legislature.

Other uses means activities other than residential, commercial or other industrial uses.

Permitted uses as of right	\$0.00
No regulated uses	\$35.00

REGULATED USES

Residential Uses

Single Lot	\$125.00
Proposed Subdivisions Plus \$50.00 per each proposed lot	\$250.00

Commercial and Industrial Uses


Regulated Area Plus \$25.00 per acre of regulated area	\$250.00
All other uses	\$150.00
Significant Activity fee/ Public Hearing Fee	\$350.00
Map Amendment Petitions	\$200.00 plus \$25.00/acre
Modification of Previous Approval	\$100.00 (Permit Approval)
Transferal of an Existing Permit	\$50

No application shall be granted or approved by the Conservation Commission/ Inland Wetland Agency unless the correct application fee is paid in full or unless a waiver has been granted by the Conservation Commission/ Inland Wetland Agency pursuant to subsection 4.14 of the Town Fee Ordinance #09-20-93-134.

The application fee is not refundable. Fees shall be paid by either cash, check or creditcard.

All checks should be made payable to the 'Town of Watertown. Prior to holding a public hearing, the \$350.00 significant activity fee (public hearing fee) must be paid to the Planning and Zoning Office prior to the public hearing being scheduled and advertised in the newspaper.

An application will be considered incomplete if all the required fees are not paid.



Named Towns and USGS 7.5 Minute Quadrangles Connecticut

101	102	103	104	105	106	107	108	109	110	111	112	113	114	115	116							
MOUNT KISCO	ROUND RIDGE	POUND RIDGE	PEACH LAKE	BREWSTER	PAWLING	DOVER PLAINS	AMENIA	MILLERTON	BASHISH FALLS	ASHLEY FALLS	SOUTH SANDSFIELD	TOLAND CENTER	WEST GRANVILLE	SOUTHWICK	WEST SPRINGFIELD	SPRINGFIELD SOUTH	HAMPDEN	MONSON	WALES	SOUTHERGE	WESTER	OXFORD

INSTRUCTIONS FOR COMPLETING THE STATEWIDE INLAND WETLANDS & WATERCOURSES ACTIVITY REPORTING FORM

*Use a separate form to report EACH action taken by the Agency. Complete the form as described below.
Do NOT submit a reporting form for withdrawn actions.*

PART I: Must Be Completed By The Inland Wetlands Agency

1. Choose the year and month the Inland Wetlands Agency took the action being reported. If multiple actions were taken regarding the same project or activity then multiple forms need to be completed.
2. Choose ONE code letter to describe the final action or decision taken by the Inland Wetlands Agency. Do NOT submit a reporting form for withdrawn actions. Do NOT enter multiple code letters (for example, if the same project or activity had both a permit issued and enforcement action, submit two forms for the two separate actions).
 - A = A Permit Granted by the Inland Wetlands Agency (not including map amendments, see code D below)
 - B = Any Permit Denied by the Inland Wetlands Agency
 - C = A Permit Renewed or Amended by the Inland Wetlands Agency
 - D = A Map Amendment to the Official Town Wetlands Map - or -
An Approved/Permitted Wetland or Watercourse Boundary Amendment to a Project Site Map
 - E = An Enforcement Action: Permit Revocation, Citation, Notice of Violation, Order, Court Injunction, or Court Fines
 - F = A Jurisdictional Ruling by the Inland Wetlands Agency (activities "permitted as of right" or activities considered non-regulated)
 - G = An Agent Approval pursuant to CGS 22a-42a(c)(2)
 - H = An Appeal of Agent Approval Pursuant to 22a-42a(c)(2)
3. Check "yes" if a public hearing was held in regards to the action taken; otherwise check "no".
4. Enter the name of the Inland Wetlands Agency official verifying that the information provided on this form is accurate and that it reflects the FINAL action of the agency.

PART II: To Be Completed By The Inland Wetlands Agency Or The Applicant - If Part II is completed by the applicant, the applicant MUST return the form to the Inland Wetlands Agency. The Inland Wetlands Agency MUST ensure that the information provided is accurate and that it reflects the FINAL action of the Agency.

5. Enter the name of the municipality for which the Inland Wetlands Agency has jurisdiction and in which the action/project/activity is occurring.
Check "yes" if the action/project/activity crosses municipal boundaries and enter the name(s) of the other municipality(ies) where indicated. Check "no" if it does not cross municipal boundaries.
6. Enter the USGS Quad Map name or number (1 through 115) as found on the Connecticut Town and Quadrangle Index Map (the directory to all USGS Quad Maps) that contains the location of the action/project/activity. USGS Quad Map information is available at: <https://portal.ct.gov/-/media/deep/gis/resources/IndexNamedQuadTownpdf.pdf>
ALSO enter the four-digit identification number of the corresponding Subregional Drainage Basin in which the action/project/activity is located. If located in more than one subregional drainage basin, enter the number of the basin in which the majority of the action/project/activity is located. Town subregional drainage basin maps can be found at UConn CLEAR's website: https://media.clear.uconn.edu/data/watershed_maps/index.htm (no roads depicted) or at CTECO: http://www.cteco.uconn.edu/map_catalog.asp (depicts roads, choose town and a natural drainage basin map).
7. Enter the name of the individual applying for, petitioning, or receiving the action.
8. Enter the name and address or location of the action/project/activity. Check if the action/project/activity is TEMPORARY or PERMANENT in nature. Also provide a brief DESCRIPTION of the action/project/activity. It is always best to provide as much information as possible (for example, don't state "forestry," provide details such as "20 acre forest harvest, permit required for stream crossing.")



Statewide Inland Wetlands & Watercourses Activity Reporting Form

Please complete this form in accordance with the instructions on pages 2 and 3 and mail to:

DEEP Land & Water Resources Division, Inland Wetlands Management Program, 79 Elm Street, 3rd Floor, Hartford, CT 06106

Incomplete or incomprehensible forms will be mailed back to the inland wetlands agency.

PART I: Must Be Completed By The Inland Wetlands Agency

- DATE ACTION WAS TAKEN: year: _____ month: _____
- ACTION TAKEN (see instructions - one code only): _____
- WAS A PUBLIC HEARING HELD (check one)? yes no
- NAME OF AGENCY OFFICIAL VERIFYING AND COMPLETING THIS FORM:
(print name) _____ (signature) _____

PART II: To Be Completed By The Inland Wetlands Agency Or The Applicant

- TOWN IN WHICH THE ACTIVITY IS OCCURRING (print name): Oakville
does this project cross municipal boundaries (check one)? yes no
if yes, list the other town(s) in which the activity is occurring (print name(s)): _____
- LOCATION (see instructions for information): USGS quad name: _____ or number: 64
subregional drainage basin number: _____
- NAME OF APPLICANT, VIOLATOR OR PETITIONER (print name): Tyler Fabone - TFF Services LLC
- NAME & ADDRESS OF ACTIVITY / PROJECT SITE (print information): Tina Whiteway - 30 Bussey Ave
briefly describe the action/project/activity (check and print information): temporary permanent description: Place
Boulders on edge of yard to prevent further erosion
- ACTIVITY PURPOSE CODE (see instructions - one code only): J
- ACTIVITY TYPE CODE(S) (see instructions for codes): S, _____, _____, _____
- WETLAND / WATERCOURSE AREA ALTERED (see instructions for explanation, must provide acres or linear feet):
wetlands: 60 linear feet acres open water body: _____ acres stream: _____ linear feet
- UPLAND AREA ALTERED (must provide acres): _____ acres
- AREA OF WETLANDS / WATERCOURSES RESTORED, ENHANCED OR CREATED (must provide acres): _____ acres

DATE RECEIVED:

PART III: To Be Completed By The DEEP

DATE RETURNED TO DEEP:

FORM COMPLETED: YES NO

FORM CORRECTED / COMPLETED: YES NO

Town of Watertown Connecticut

Planning and Zoning, Zoning Board of Appeals,
Conservation Commission/Inland Wetland Agency

Watertown Municipal Center

61 Echo Lake Road

Watertown, CT 06795

Telephone: (860) 945-5266

Website: www.watertownct.org




SITE WALK/FIELD INSPECTION REQUIREMENTS


Dear Applicant/ Applicant Representative:

Please be advised that pursuant to Section 7 Article VII of the By-laws of Conservation Commission/ Inland Wetland Agency of Town of Watertown (the Agency) when the Agency determines that a field inspection/ site walk is appropriate, the Agency will set a time and place at the convenience of its members to gain on site knowledge of the proposed activities. The applicant or his agent/ representative, the design engineer and the Soil Scientist who delineated and flagged the wetlands/watercourses shall be present and the following shall be provided:

1. Adequate and safe access to the property
2. All wetlands and watercourses (permanent and intermittent) on the site shall be delineated and flagged by a certified Soil Scientist. Soil Scientist report shall be submitted with the application.
3. All building locations, access ways, onsite septic system locations and other regulated activities shall be marked on the site.
4. A copy of the proposed Site Plan shall be available on the site during the site walk/field inspection.

No testimony may be taken on the site walk/field inspection by the Commission.

Signature of Applicant:  Date: 2-3-2026

Signature of Property Owner:  Date: 2-3-2026

